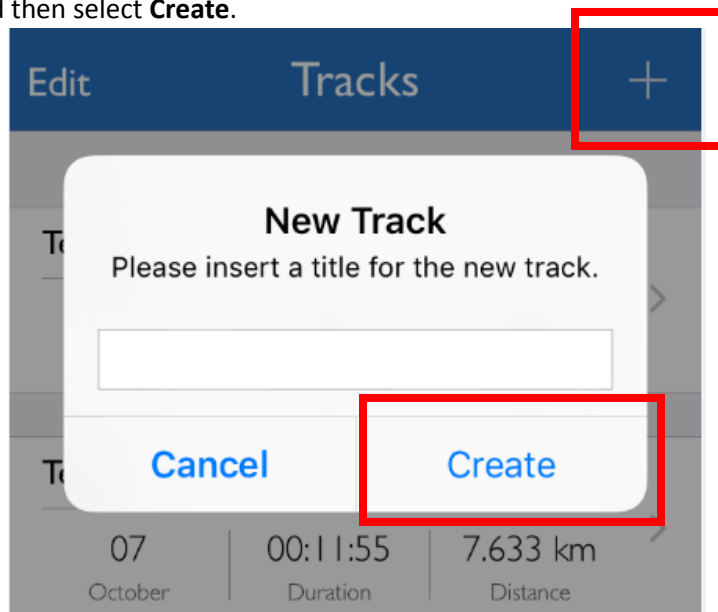


GPS Tracker for iPhone

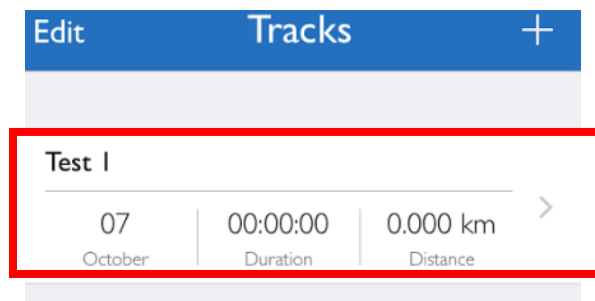
1. Download **GPS-Tracker Pro** by Marvin Wagner for iPhone.



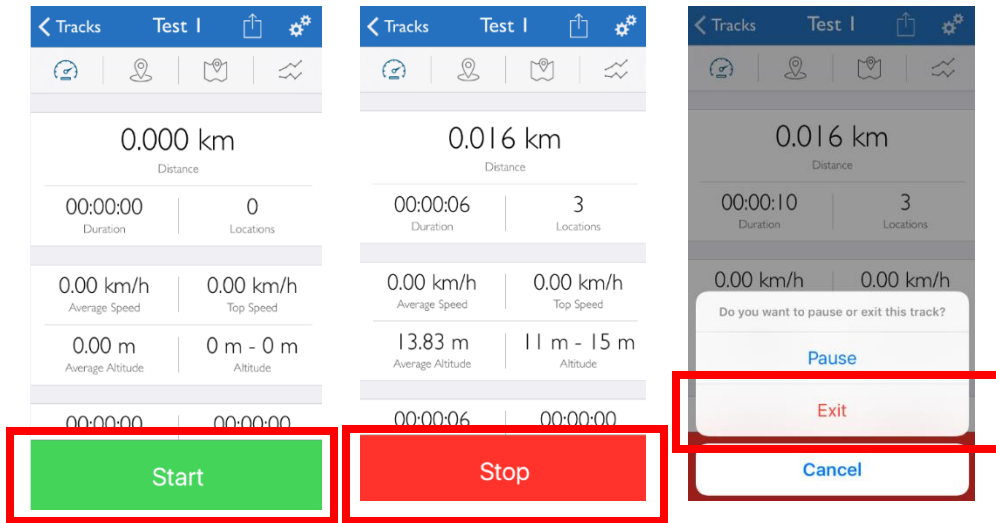
2. Once downloaded open the app and select the Add + Symbol in the top right. Create a name for the New Track and then select **Create**.



3. When ready to begin GPS Logging select the New Track.



4. Press **Start** to begin GPS Logging. To end GPS Logging press **Stop** and then **Exit**. Citizen travel time participants should complete routes from start to finish as shown on the "Stamford Signal Opt. Data Collection" map. There are 22 travel time routes highlighted on this map.



5. Select the **Upload** icon to email the collected data to the computer as a CSV. Email the data to SignalSynchProject@StamfordCT.gov. Repeat this step to upload KML file.

