



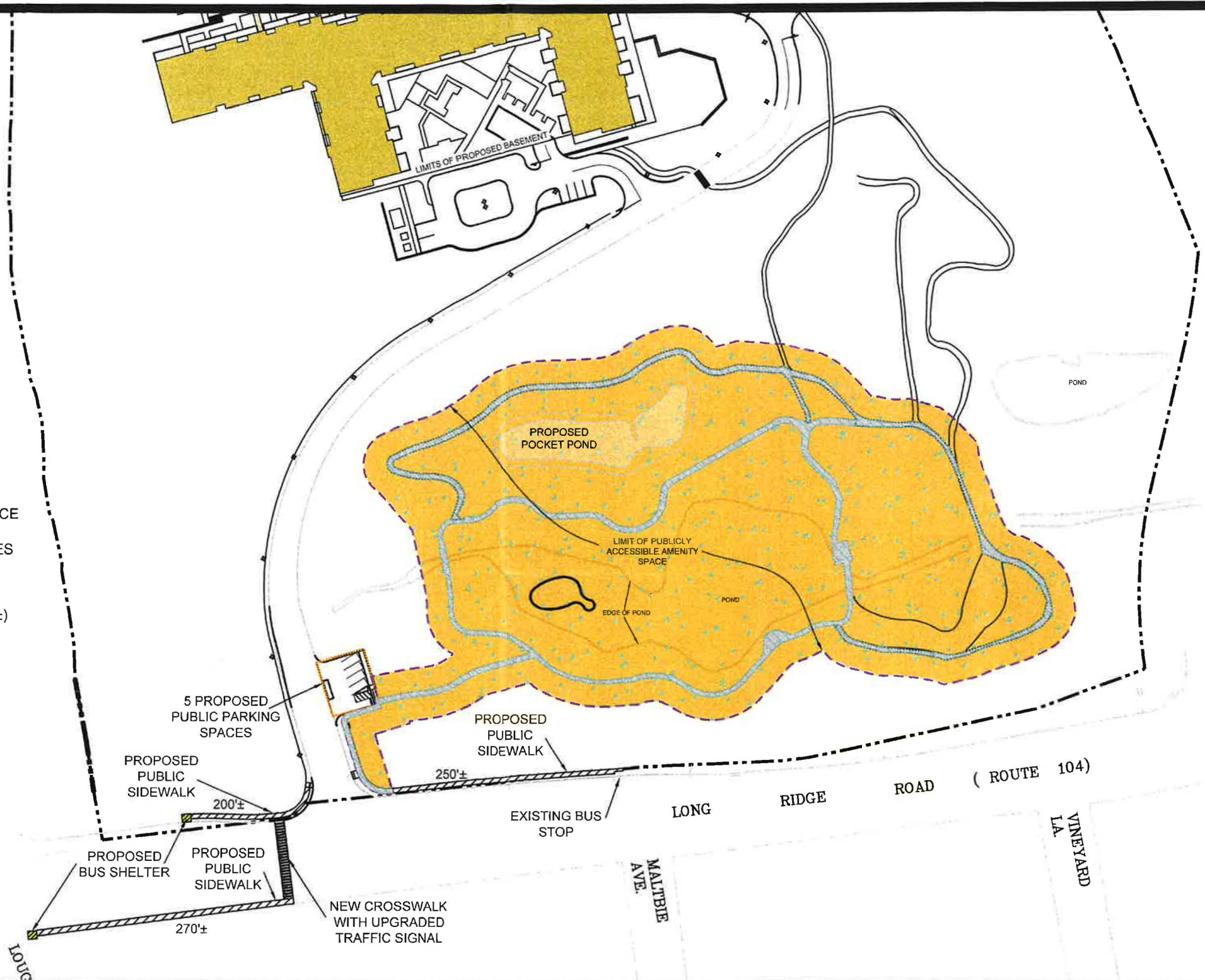



- ONSITE**
-  PUBLICLY ACCESSIBLE AMENITY SPACE  
5% REQUIRED 79,686SF 1.83 ACRES  
14.5%± PROVIDED 231,102SF 5.3 ACRES  
(+2.4 ACRES FROM PREVIOUS PLAN)
  -  LINEAR FEET OF PUBLICLY ACCESSIBLE TRAIL/WALKWAY (3,500'±)  
3,500' / 500' = 7 BENCHES

- OFFSITE**
-  LINEAR FEET OF NEW SIDEWALKS (720'±)
  -  2 NEW BUS SHELTERS



**PUBLICLY ACCESSIBLE AMENITY SPACE EXHIBIT**  
**900 LONG RIDGE ROAD**  
**STAMFORD, CT**

RECEIVED



**REDNISS & MEAD**

LAND SURVEYING  
 CIVIL ENGINEERING  
 PLANNING & ZONING CONSULTING  
 PERMITTING

22 First Street | Stamford, CT 06905  
 Tel: 203.327.0500 | Fax: 203.357.1118  
 www.rednissmead.com

COMM. NO:	DATE:
1988	11/13/2023
SCALE:	
1"=120'	